

Delaware Strategic Highway
Safety Plan

Emphasis Area 3:

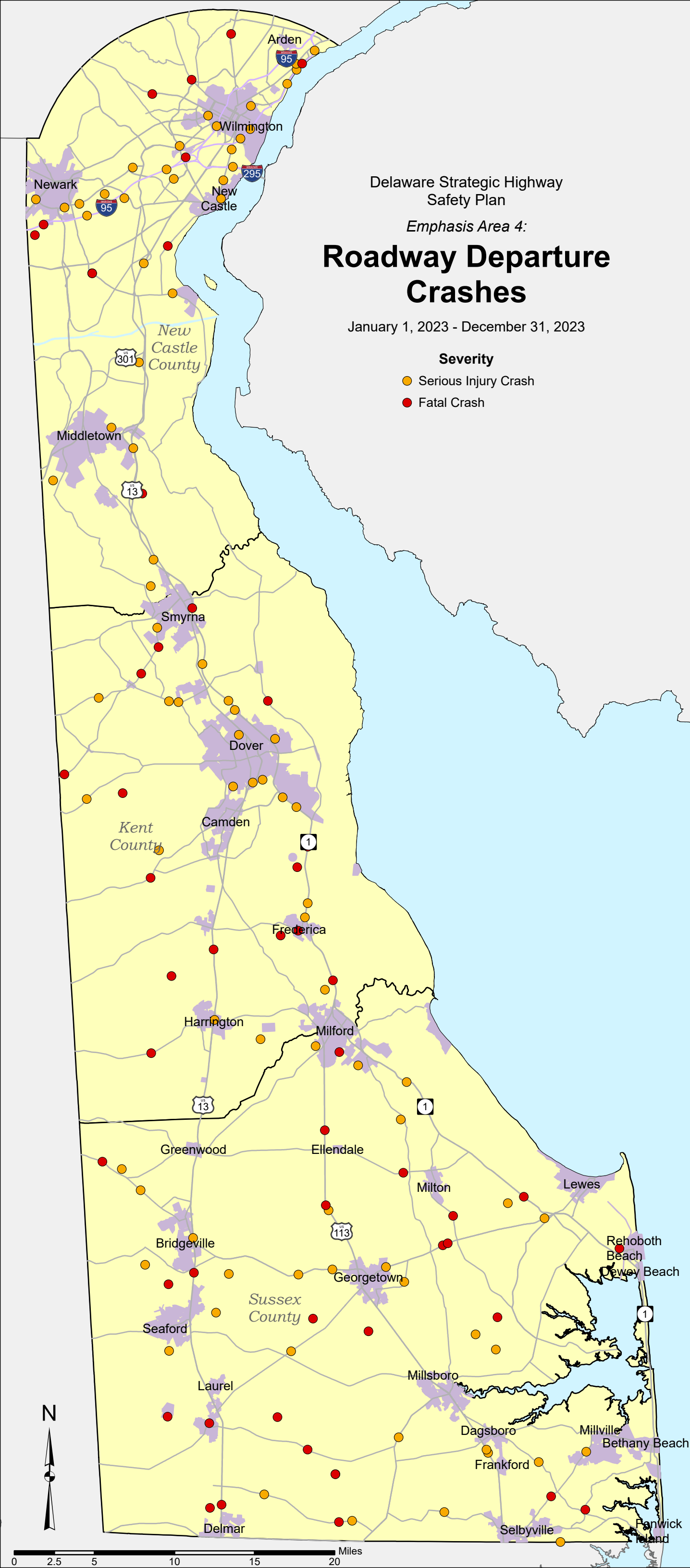
Impaired Driving Crashes

January 1, 2023 - December 31, 2023

- Severity**
- Serious Injury Crash
 - Fatal Crash

| NEW CASTLE COUNTY | |
|--|--|
| SMITH BRIDGE ROAD, 0.11 mi N of MONTCHANIN RD | |
| DARLEY ROAD, 0.06 mi S of NAAMANS DRIVE | |
| PHILADELPHIA PIKE at ROLLING RD | |
| VIETNAM VETERANS MEM HWY, 1.78 mi S of RAMP TO US 13 | |
| PHILADELPHIA PIKE at SILVERSIDE RD | |
| MADISON STREET, 0.02 mi W of 35TH ST | |
| SR 52 at GOODSTAY CENTER | |
| EDGEMOOR RD at MARSH RD | |
| DELAWARE AVENUE, 0.05 mi E of ADAMS STREET | |
| NORTHEAST BOULEVARD, 0.03 mi N of 27TH ST | |
| MAPLE STREET, 0.03 mi E of RODNEY STREET | |
| E SIXTH STREET, 0.03 mi E of NORTHEAST BLVD | |
| I-95, 0.18 mi S of BEECH ST | |
| VIETNAM VETERANS MEM HWY, 0.23 mi S of 12TH STREET INTERCHAN | |
| MARYLAND AVE at CHAMPLAIN AVE | |
| CHADD at NEW LINDEN HILL | |
| JUSTIS at AUGUSTINE | |
| W MARKET STREET, 0.05 mi E of GRANT AVENUE | |
| SR 141 at COMMONS BLVD | |
| MOORES LANE, 0.02 mi S of MIDFIELD ROAD | |
| CHURCHMANS RD at COUNTRY CLUB DR | |
| SALEM CHURCH ROAD, 0.06 mi S of ELM DRIVE | |
| CHRISTINA PARKWAY, 0.27 mi E of ELKTON RD | |
| 2ND at DUPONT | |
| JOHN F KENNEDY MEM HWY, 0.76 mi N of S CHAPEL ST | |
| SAIENNI at CHADDWYCK | |
| RIVER ROAD, 0.28 mi S of FEDERAL LANE | |
| SOUTH DUPONT HWY, 0.15 mi S of BEAR RD | |
| US 40 at AIKEN AVENUE | |
| WRANGLE HILL ROAD, 0.09 mi W of MABEL LANE | |
| KOREAN WAR VETS MEM HWY at DERRYTOWN DRIVE | |
| FIRST RESPONDERS MEM HWY, 0.70 mi S of BOYDS CORNER RD | |
| BRICK MILL ROAD, 0.19 mi N of DOVE RUN BLVD | |
| MIDDLETOWN WARWICK ROAD, 0.05 mi N of ASH BLVD | |
| KOREAN WAR VETERANS MEM HWY, 0.17 mi S of EXIT 136 | |
| WARWICK ROAD, 0.68 mi S of MIDDLE NECK ROAD | |
| FIELDSBORO ROAD, 0.21 mi E of ROBINSON RD | |
| UNION CHURCH at BLACKBIRD LANDING | |
| KENT COUNTY | |
| NORTH DUPONT BOULEVARD, 0.04 mi N of MONROVIA AVENUE | |
| NORTH DUPONT BOULEVARD, 0.07 mi N of SMYRNA LEIPSIC RD | |
| MILLINGTON ROAD, 0.24 mi N of BLACKISTON ROAD | |
| US 13 at BIG OAK RD | |
| SEVEN HICKORIES ROAD, 0.54 mi E of SEENEYTOWN RD | |
| US 13 at K-W BLVD | |
| NORTH DUPONT HWY, 0.06 mi N of LEIPSIC RD | |
| COLLEGE at RED OAK | |
| KOREAN WAR VETERANS MEM HWY, 0.15 mi S of EXIT 98 | |
| ALLEY 116 at CECIL | |
| SR 8 at SR 44 | |
| US 113 at BLUE HEN BLVD | |
| US 113 at BLUE HEN BLVD | |
| ARTHURSVILLE ROAD, 0.10 mi E of GUNTER ROAD | |
| US 13 at STATE ST EXT | |
| POW/MIA PARKWAY, 0.26 mi N of WYOMING MILL RD SPUR | |
| BRYANTS CORNER ROAD, 0.28 mi E of PINE TREE ROAD | |
| LOCHMEATH WAY, 0.08 mi N of BROOKFIELD DRIVE | |
| BAY ROAD, 0.12 mi S of NORTH DUPONT BOULEVARD | |
| JACKSON STREET, 0.05 mi S of THOMAS STREET | |
| NORTH REHOBOTH BOULEVARD, 0.08 mi S of EIGHTH STREET | |
| MILFORD-HARRINGTON HWY, 0.46 mi N of WILLIAMSVILLE ROAD | |
| SUSSEX COUNTY | |
| OLD SHAWNEE ROAD, 0.13 mi S of MEADOW BROOK LANE | |
| WILKINS ROAD, 0.02 mi N of ELKS LODGE ROAD | |
| CEDAR CREEK ROAD at JOHNSON ROAD | |
| COASTAL HWY, 0.02 mi S of SLAUGHTER BEACH RD | |
| STAYTONVILLE at SHAWNEE | |
| JEFFERSON ROAD, 0.28 mi W of CEDAR CREEK RD | |
| DUPONT BOULEVARD, 0.18 mi S of FLEATOWN RD | |
| EPWORTH CHURCH at SEASHORE | |
| CAVE NECK ROAD, 0.05 mi W of E MILL RUN | |
| HARBESON ROAD, 0.07 mi S of DIAMOND FARM ROAD | |
| SUSSEX HWY, 0.23 mi S of RIFLE RANGE RD | |
| LEWES-GEORGETOWN HWY, 0.20 mi N of FAWN LANE | |
| LEWES-GEORGETOWN HWY, 0.13 mi S of FAWN LANE | |
| SR 1 at REHOBOTH AVE EXT | |
| LEWES-GEORGETOWN HWY, 0.04 mi S of STEINER ROAD | |
| SUSSEX HWY, 0.30 mi S of CANNON RD | |
| HEARNS POND ROAD, 0.06 mi W of CONRAIL ROAD | |
| INDIAN MISSION ROAD, 0.07 mi W of DANFIELD DRIVE | |
| US 113 at US 9 | |
| OLD MEADOW ROAD, 0.07 mi N of WILKINSON DRIVE | |
| HARMONS HILL ROAD, 0.03 mi W of THOMAS JEFFERSON AVE | |
| OLD FURNACE ROAD, 0.15 mi E of FLEETWOOD POND ROAD | |
| ASBURY ROAD at OLD FURNACE ROAD | |
| MOUNT JOY ROAD, 0.25 mi W of MARYLAND CAMP ROAD | |
| LONG NECK at BAY | |
| COUNTY SEAT HWY, 0.30 mi S of ASBURY RD | |
| HARDSCRABBLE ROAD at TRAP POND ROAD | |
| JOHN J WILLIAMS HWY, 0.21 mi W of JERSEY ROAD | |
| DUPONT BLVD at RADISH ROAD | |
| SHELL BRIDGE ROAD, 0.09 mi W of S SHELL BRIDGE ROAD | |
| CENTRAL AVENUE, 0.02 mi N of BARRON STREET | |
| LAUREL RD, 0.24 mi W of GOOSE NEST ROAD | |
| DUPONT BOULEVARD, 0.12 mi N of SWAMP ROAD | |
| CAREYS CAMP ROAD, 0.70 mi N of LITTLE HILL ROAD | |
| CAREYS CAMP ROAD, 0.69 mi N of LITTLE HILL ROAD | |
| DUPONT at CAT MANS | |
| ROXANA at MCCARY | |
| WHITESVILLE ROAD, 0.19 mi W of HASTINGS ROAD | |
| WHITESVILLE ROAD, 0.36 mi E of DOROTHY ROAD | |
| LINE at ROBIN HOOD | |

Note: All data presented is preliminary information, based on data from DelDOT's Crash Analysis Reporting System, accessed 8/28/2024, and staff tracking data.



Delaware Strategic Highway
Safety Plan

Emphasis Area 4:

Roadway Departure
Crashes

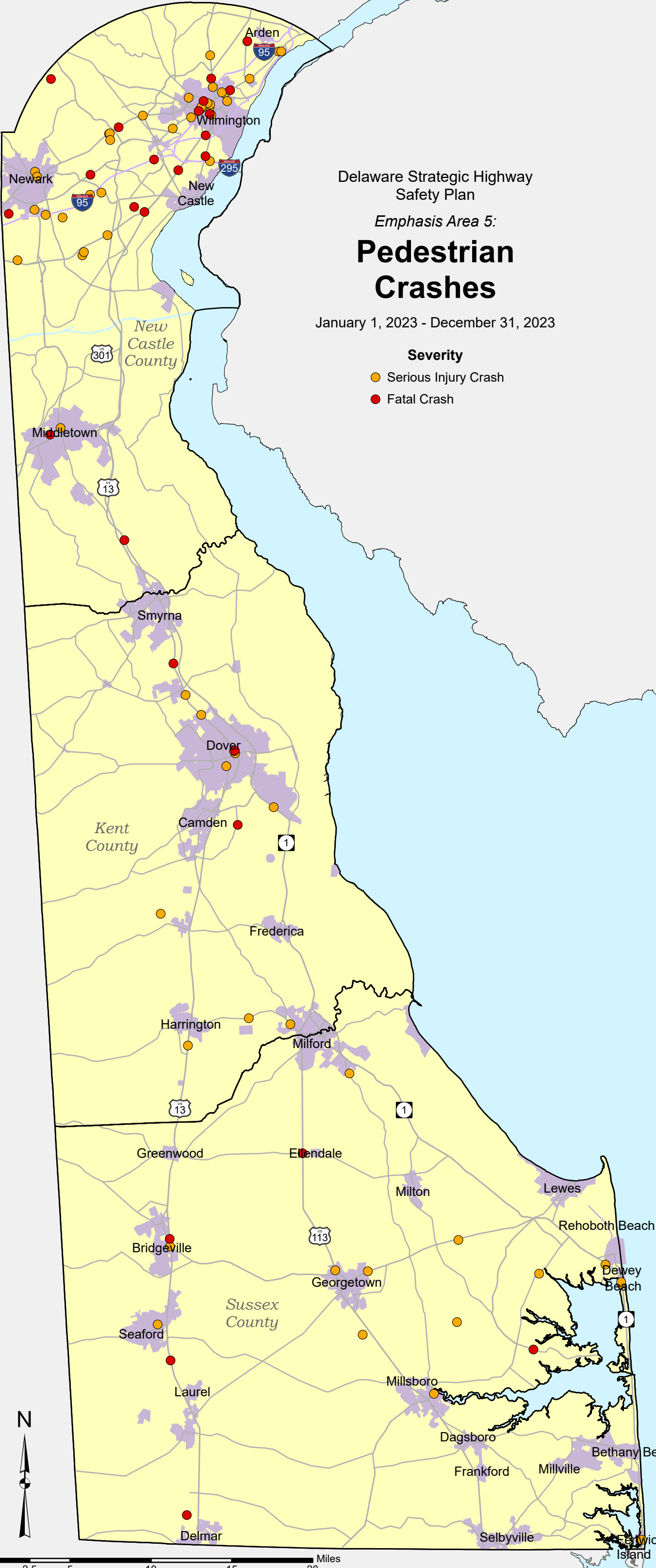
January 1, 2023 - December 31, 2023

Severity

- Serious Injury Crash
- Fatal Crash

| NEW CASTLE COUNTY | |
|--|--|
| CONCORD PIKE AT ROCKY RUN PKWY | |
| VIETNAM VETERANS MEM HWY, 0.04 mi S of RAMP FROM US 13 | |
| I-95, 0.10 mi S of EXIT 10 | |
| VIETNAM VETERANS MEM HWY, 1.19 mi S of RAMP FROM US 13 | |
| PHILADELPHIA PIKE at ROLLING RD | |
| VIETNAM VETERANS MEM HWY, 1.72 mi S of RAMP FROM US 13 | |
| SR 52 at PRESIDENTIAL DR | |
| VIETNAM VETERANS MEM HWY, 1.46 mi N of EXIT 4A | |
| SR 48 at HERCULES RD | |
| NORTHEAST BOULEVARD, 0.04 mi N of E 30TH ST | |
| CANBY ST at LINCOLN ST | |
| I-95, 0.29 mi S of RAMP FROM MLK JR MEM HWY | |
| I-495,VIETNAM VETERANS MEM.HWY, 0.23 mi S of 12TH ST | |
| VIETNAM VETERANS MEM HWY, 0.05 mi N of RAMP TO TERMINAL AVE | |
| BASIN ROAD, 0.04 mi N of JUSTIS ST | |
| NEW CASTLE AVE at ROGERS RD | |
| I-95, 0.09 mi N of BASIN RD | |
| JOHN F KENNEDY MEM HWY, 0.14 mi E of RAMP TO NEW CASTLE AVE | |
| SR 4 at OLD CHURCHMANS RD | |
| JOHN F KENNEDY MEM HWY, 0.99 mi N of RAMP TO CHURCHMANS RD | |
| COMMONS BOULEVARD, 0.05 mi E of AIRPORT ROAD | |
| NEW CASTLE AVE at CASTLE HILL DR | |
| SALEM CHURCH ROAD, 0.06 mi S of ELM DRIVE | |
| CHAPMAN DR at LAWRENCE DR | |
| WILMINGTON ROAD, 0.02 mi S of GLEBE LANE | |
| SUBURBAN DRIVE, 0.10 mi N of ELKTON ROAD | |
| SR 4 at MARROWS RD | |
| SR 4 at ROBSCOTT DR | |
| JOHN F KENNEDY MEM HWY, 0.81 mi E of S CHAPEL ST | |
| JOHN F KENNEDY MEM HWY, 0.54 mi W of WELSH TRACT CHURCH RD | |
| OTTS CHAPEL ROAD, 0.10 mi N of SMITH WAY ROAD | |
| RIVER ROAD, 0.28 mi S of FEDERAL LANE | |
| KOREAN WAR VETERANS MEM HWY, 0.03 mi S of TYBOUTS CORNER | |
| WRANGLE HILL ROAD, 0.09 mi W of MABEL LANE | |
| WRANGLE HILL ROAD, 0.09 mi W of MABEL LANE | |
| WRANGLE HILL RD, 0.66 mi E of CLARKS CORNER RD | |
| HYETTS CORNER ROAD, 0.01 mi E of DILL DR | |
| BRICK MILL ROAD, 0.19 mi N of DOVE RUN BLVD | |
| DUPONT PARKWAY, 0.17 mi N of HARRIS RD | |
| STRAWBERRY LANE, 0.40 mi W of LEVELS ROAD | |
| BLACKBIRD LANDING ROAD, 0.64 mi W of UNION CHURCH ROAD | |
| KOREAN WAR VETERANS MEM HWY, 0.46 mi N of RAMP TO US 13 | |
| VANDYKE GREENSPRING ROAD, 0.08 mi E of SCOTT LANE | |
| KENT COUNTY | |
| KOREAN WAR VETERANS MEM HWY, 0.36 mi N of SMYRNA LEIPSIC RD | |
| WHEATLEYS POND at UNDERWOODS CORNER | |
| WHEATLEYS POND at SUNNYSIDE | |
| KOREAN WAR VETERANS MEM HWY, 0.54 mi S of TWIN WILLOWS RD | |
| WHEATLEYS POND ROAD, 0.08 mi S of BRYN ZION ROAD | |
| SUDLERSVILLE ROAD, 0.47 mi W of OWLS NEST ROAD | |
| KOREAN WAR VETERANS MEM HWY, 0.30 mi N of DYKE BRANCH RD | |
| BAYSIDE DRIVE, 0.58 mi S of LEIPSIC ROAD | |
| SEVEN HICKORIES ROAD, 0.54 mi W of SEVEN HICKORIES RD | |
| KENTON ROAD, 0.06 mi S of SEVEN HICKORIES RD | |
| EXIT 104 RAMP TO SB SR 1, 0.10 mi W of KOREAN WAR VETS MEM HWY | |
| COLLEGE ROAD, 0.21 mi S of CAMPUS ROAD | |
| WHITE OAK ROAD, 0.15 mi N of GARRISON OAK DRIVE | |
| ARTHURSVILLE ROAD, 0.10 mi E of GUNTER ROAD | |
| PUNCHEON RUN, 0.32 mi W of RAMP TO BAY RD | |
| PUNCHEON RUN, 0.01 mi E of STATE ST | |
| POW/MIA PARKWAY, 0.26 mi N of WYOMING RD SPUR | |
| BRYANTS CORNER ROAD, 0.28 mi E of PINE TREE ROAD | |
| KOREAN WAR VETERANS MEM HWY, 0.28 mi N of RAMP TO US 113 | |
| HALLTOWN ROAD, 0.06 mi N of PROCTERS PURCHASE ROAD | |
| BAY ROAD at 26TH ST | |
| BAY ROAD, 0.12 mi S of NORTH DUPONT BOULEVARD | |
| HONEYSUCKLE ROAD, 0.49 mi N of WILLOW TREE CIRCLE | |
| CLAPHAM ROAD, 0.08 mi N of SOPHERS ROW | |
| WILLOW GROVE ROAD, 0.13 mi S of FIVEFOOT PRONG LANE | |
| SR 1 at SKEETER NECK ROAD | |
| BAY ROAD, 0.03 mi N of FREDERICA ROAD | |
| JACKSON STREET, 0.05 mi S of THOMAS STREET | |
| CARPENTER BRIDGE ROAD, 0.11 mi N of ROESVILLE ROAD | |
| SOUTH DUPONT HWY, 0.22 mi N of KILLENS POND RD | |
| HOPKINS CEMETERY at FOX HUNTERS | |
| BAY ROAD, 0.21 mi N of CHURCHHILL ROAD | |
| CHURCH HILL ROAD, 0.23 mi W of TUB MILL POND ROAD | |
| US 13 NB at SR 14 | |
| DEEP GRASS LANE, 0.38 mi S of THISTLEWOOD ROAD | |
| VERNON ROAD, 0.17 mi W of PROSPECT CHURCH RD | |
| SUSSEX COUNTY | |
| OLD SHAWNEE ROAD, 0.13 mi S of MEADOW BROOK LANE | |
| MARSHALL STREET, 0.21 mi S of ELKS LODGE ROAD | |
| WILKINS ROAD, 0.02 mi N of ELKS LODGE ROAD | |
| COASTAL HWY, 0.21 mi W of ARGOS CORNER ROAD | |
| JEFFERSON ROAD, 0.28 mi W of CEDAR CREEK RD | |
| DUPONT BOULEVARD, 0.18 mi S of FLEATOWN RD | |
| SEASHORE HWY, 0.29 mi W of SAND HILL ROAD | |
| SHIRLEY'S ROAD, 0.15 mi W of TULL ROAD | |
| BEACH HWY, 0.40 mi W of ISAACS ROAD | |
| EPWORTH CHURCH at SEASHORE | |
| COASTAL HWY, 0.07 mi N of WILLOW CREEK RD | |
| CAVE NECK ROAD, 0.08 mi W of E MILL RUN | |
| DUPONT BOULEVARD, 0.29 mi N of S OLD STATE ROAD | |
| DUPONT BOULEVARD, 0.04 mi N of MCCOLLEYS CHAPEL ROAD | |
| HARBESON ROAD, 0.07 mi S of DIAMOND FARM ROAD | |
| LEWES-GEORGETOWN HWY at NICOLE LN | |
| SUSSEX HWY, 0.23 mi S of RIFLE RANGE RD | |
| LEWES-GEORGETOWN HWY, 0.20 mi E of FAWN LANE | |
| LEWES-GEORGETOWN HWY, 0.13 mi W of FAWN LANE | |
| HEBRON ROAD, 0.04 mi N of CANAL CROSSING ROAD | |
| BAKER ROAD, 0.13 mi W of BUCKS BRANCH ROAD | |
| SAND HILL ROAD, 0.07 mi N of US 9 | |
| SEASHORE HWY, 0.06 mi E of PIGLET PATH | |
| SUSSEX HWY, 0.30 mi S of CANNON RD | |
| FREDERICK DOUGLAS DRIVE, 0.11 mi N of COVERDALE RD | |
| SEASHORE HWY, 0.44 mi E of RUM BRIDGE RD | |
| PARK AVENUE, 0.11 mi S of SPRINGFIELD ROAD | |
| HEARNS POND ROAD, 0.06 mi W of CONRAIL ROAD | |
| OLD MEADOW ROAD, 0.07 mi N of WILKINSON DRIVE | |
| HARMONS HILL ROAD, 0.03 mi W of THOMAS JEFFERSON AVE | |
| ASBURY ROAD at OLD FURNACE ROAD | |
| SHORTLY ROAD, 0.24 mi N of KINGS ROAD | |
| HOLLYVILLE ROAD, 0.28 mi N of LAWSON ROAD | |
| MOUNT JOY ROAD, 0.25 mi W of WILLIAM STREET | |
| RIVER ROAD, 0.04 mi N of RIVERVIEW DRIVE | |
| COUNTY SEAT HWY, 0.30 mi W of ASBURY RD | |
| SHELL BRIDGE ROAD, 0.09 mi W of S SHELL BRIDGE ROAD | |
| SHILOH CHURCH ROAD, 0.04 mi E of SADIE LN | |
| CENTRAL AVENUE, 0.02 mi N of BARRON STREET | |
| MISSION ROAD, 0.05 mi E of MILLSBORO HWY | |
| LAUREL RD, 0.24 mi W of GOOSE NEST ROAD | |
| DUPONT BOULEVARD, 0.34 mi N of PEPPER CREEK RD | |
| ROXANA RD, 0.55 mi S of BURBAGE RD | |
| DUPONT BOULEVARD, 0.12 mi N of SWAMP ROAD | |
| PYLE CENTER ROAD, 0.38 mi S of ZION CHURCH ROAD | |
| CAREYS CAMP ROAD, 0.70 mi N of LITTLE HILL ROAD | |
| CAREYS CAMP ROAD, 0.69 mi N of LITTLE HILL ROAD | |
| WHITESVILLE ROAD, 0.16 mi W of SMITH MILL CHURCH ROAD | |
| ROXANA at MCCARY | |
| SUSSEX HWY, 0.30 mi S of EAST SNAKE ROAD | |
| BISTATE BOULEVARD, 0.20 mi N of ALLENS MILL ROAD | |
| BAYARD ROAD, 0.18 mi N of ZION CHURCH ROAD | |
| CYPRESS ROAD, 0.95 mi E of DAISEY ROAD | |
| WHITESVILLE ROAD, 0.19 mi W of HASTINGS ROAD | |
| WHITESVILLE ROAD, 0.36 mi E of WHALEYS ROAD | |
| WEST LINE ROAD, 0.99 mi E of HUDSON RD | |

Note: All data presented is preliminary information, based on data from DelDOT's Crash Analysis Reporting System, accessed 8/28/2024, and staff tracking data.



Delaware Strategic Highway
Safety Plan

Emphasis Area 5:

Pedestrian
Crashes

January 1, 2023 - December 31, 2023

Severity

- Serious Injury Crash
- Fatal Crash

NEW CASTLE COUNTY

- MARSH ROAD, 0.12 mi S of VINEYARDS COURT
- PRINCETON AVENUE, 0.05 mi W of RIVERSIDE AVENUE
- PHILADELPHIA PIKE, 0.01 mi S of NORTH WALNUT STREET
- US 202 at FAIRFAX BLVD
- AUGUSTINE CUTOFF at EDGEWOOD
- PHILADELPHIA PIKE, 0.04 mi W of NORTH WALNUT STREET
- PERIWINKLE at VERBENA
- BROOM at 25TH
- PHILADELPHIA PIKE, 0.02 mi S of FORTIETH STREET
- N WEST STREET, 0.02 mi E of E 30TH ST
- MARKET STREET, 0.02 mi E of E 32ND ST
- GRANT AVENUE, 0.05 mi S of W NINTH STREET
- DELAWARE AVENUE, 0.05 mi E of ADAMS STREET
- NORTHEAST BOULEVARD, 0.03 mi N of E 27TH ST
- PENNSYLVANIA AVE at WEST ST
- PENNSYLVANIA AVE at MARKET ST
- SEVENTH STREET, 0.01 mi W of THORNTON STREET
- 7TH at WINDSOR
- 9TH ST at KING ST
- FOURTH STREET, 0.02 mi W of MADISON STREET
- S MONROE STREET, 0.01 mi N of MLK JR MEMORIAL HWY
- FOURTH STREET, 0.05 mi W of LOMBARD ST
- 4TH at PINE
- SR 2 at SEARS ENT
- ANCHORAGE at CEDAR
- SR 2 at KIRKWOOD PLAZA
- MARYLAND AVE at CHAMPLAIN AVE
- SR 2 at ST JAMES CHURCH RD
- SR 2 at ST JAMES CHURCH RD
- HEALD STREET, 0.16 mi E of ROGERS ROAD
- RUTTER at TELEGRAPH
- NEW CASTLE AVENUE, 0.10 mi N of WILMINGTON ROAD
- JOHN F KENNEDY MEM HWY, 0.08 mi S of RAMP TO BASIN RD
- JOHN F KENNEDY MEM HWY, 0.14 mi E of RAMP TO SR 9
- DUPONT PARKWAY, 0.02 mi S of JEFFERSON AVENUE WEST
- CLEVELAND AVENUE at KERSHAW STREET
- OGLETOWN STANTON at BROOKBEND
- DELAWARE AVE at HAINES ST
- CHAPMAN RD at UNIVERISTY PLAZA
- JOHN F KENNEDY MEM HWY, 0.03 mi N of RAMP FROM REST AREA
- APPLEBY ROAD at WILTON BLVD
- SR 896 at WELSH TRACT RD
- US 40 at WILTON BLVD
- OTTS CHAPEL ROAD, 0.08 mi N of OKLAHOMA STATE DRIVE
- JOHN F KENNEDY MEM HWY, 0.32 mi E of RAMP TO S COLLEGE AV
- OLD BALTIMORE PIKE, 0.14 mi W of DEER RUN DRIVE
- PULASKI HWY, 0.19 mi W of GLENDALE CONNECTOR
- SALEM CHURCH RD at CALEDONIA WY
- CARDIFF WAY, 0.03 mi N of PAISLEY STREET
- PLEASANT VALLEY ROAD, 0.15 mi N of PULASKI HWY
- SR 71 at GREEN LAWN DR
- SANDHILL DR at BUNKER HILL RD
- MAIN DR at DUPONT PKWY

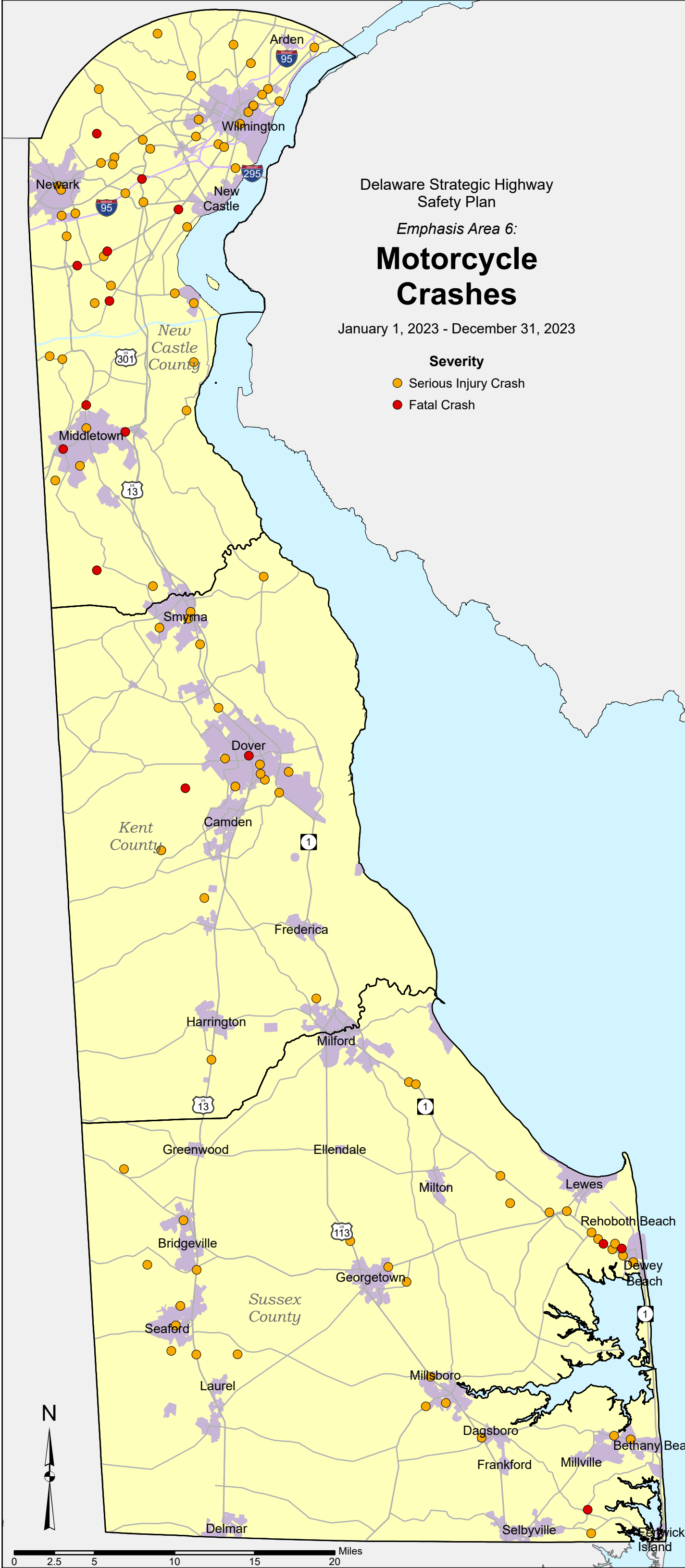
KENT COUNTY

- NORTH DUPONT HWY, 0.23 mi S of SPRING MEADOW DRIVE
- NORTH DUPONT HWY, 0.14 mi S of SIMMS WOODS ROAD
- US 13 at SCARBOROUGH RD
- US 13 at WHITE OAK RD
- N. E. KINGS HWY, 0.05 mi N of S LAKEVIEW DRIVE
- DUPONT at MAPLE PKWY
- WATER STREET at NEW STREET
- 26TH ST at DE 1 NB OFF RAMP TO DAFB
- State St Ext at SORGHUM MILL RD
- BARKERS LANDING ROAD, 0.10 mi E of PONDEROSA DRIVE
- BERRYTOWN ROAD, 0.23 mi S of INDIAN RUNNER ROAD
- MILFORD-HARRINGTON HWY, 0.06 mi W of SIKI DRIVE
- MILFORD-HARRINGTON HWY, 0.42 mi N of NORTH SHORE DRIVE
- SOUTH DUPONT HWY, 0.17 mi S of RACEWAY BLVD

SUSSEX COUNTY

- CEDAR CREEK ROAD at JOHNSON ROAD
- US 113 at SR 16
- SUSSEX HIGHWAY at RIFLE RANGE ROAD
- FISHER ROAD, 0.06 mi S of US 9
- US 13 at SR 404/MAIN ST
- LINCOLN STREET, 0.08 mi S of OLD BAY ROAD
- US 113 at COLLEGE PARK LN
- LEWES-GEORGETOWN HWY at ROGERS
- CAMP ARROWHEAD ROAD, 0.10 mi S of JOHN J WILLIAMS HWY
- SR 1 at READ ST
- SR 1 at COLLINS ST
- PATTERSON DRIVE, 0.16 mi N of ZOAR ROAD
- VIRGINIA AVENUE at FRONT STREET
- KRUGER ROAD, 0.01 mi S of PATIENCE DR
- LONG NECK ROAD, 0.38 mi E of BANKS RD
- SUSSEX at OAKELS
- STATE at ATKINS
- BISTATE BOULEVARD, 0.20 mi N of ALLENS MILL ROAD
- SR 1 at DAGSBORO ST

Note: All data presented is preliminary information, based on data from DelDOT's Crash Analysis Reporting System, accessed 8/28/2024, and staff tracking data.



Delaware Strategic Highway
Safety Plan

Emphasis Area 6:

Motorcycle
Crashes

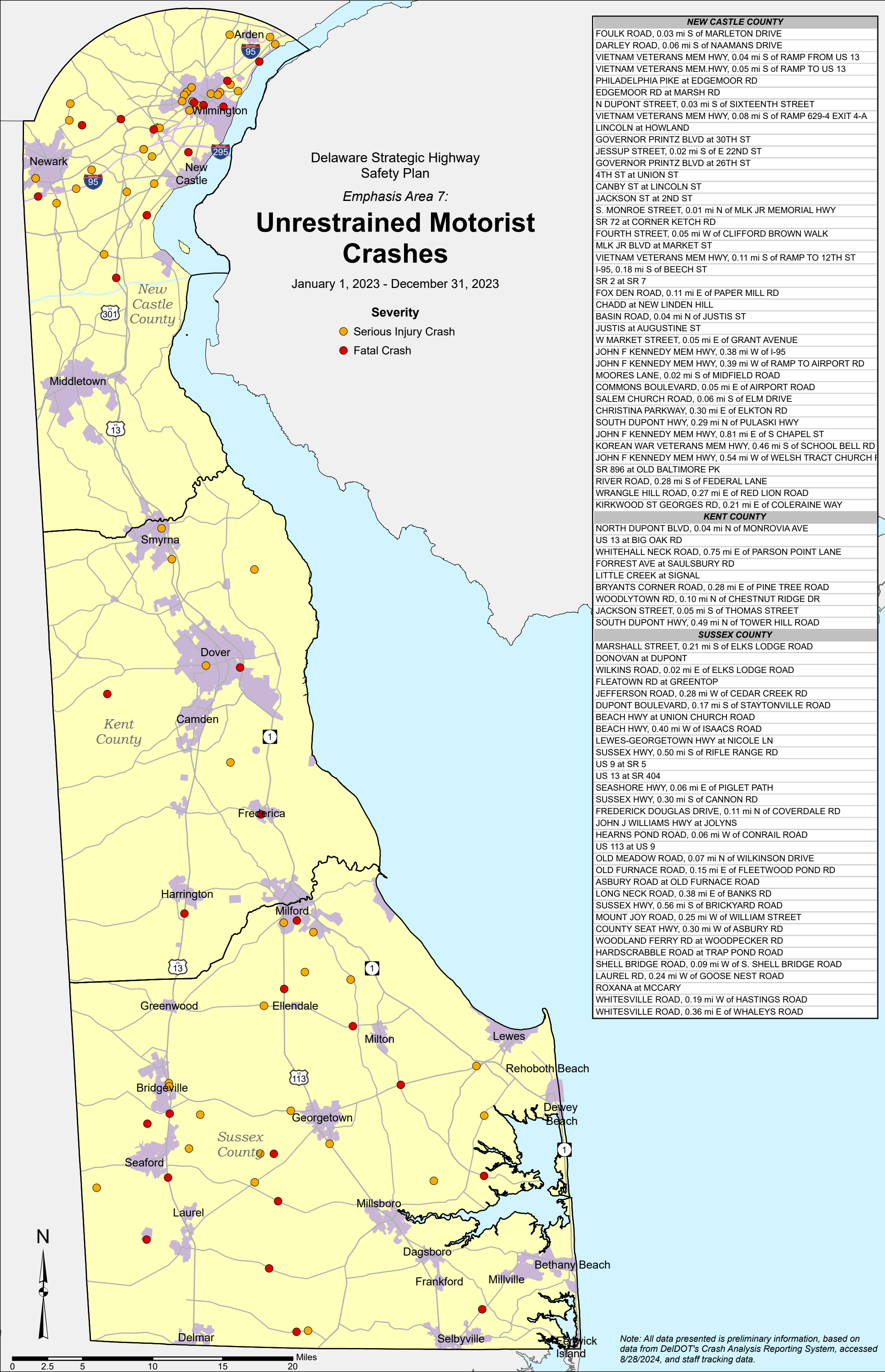
January 1, 2023 - December 31, 2023

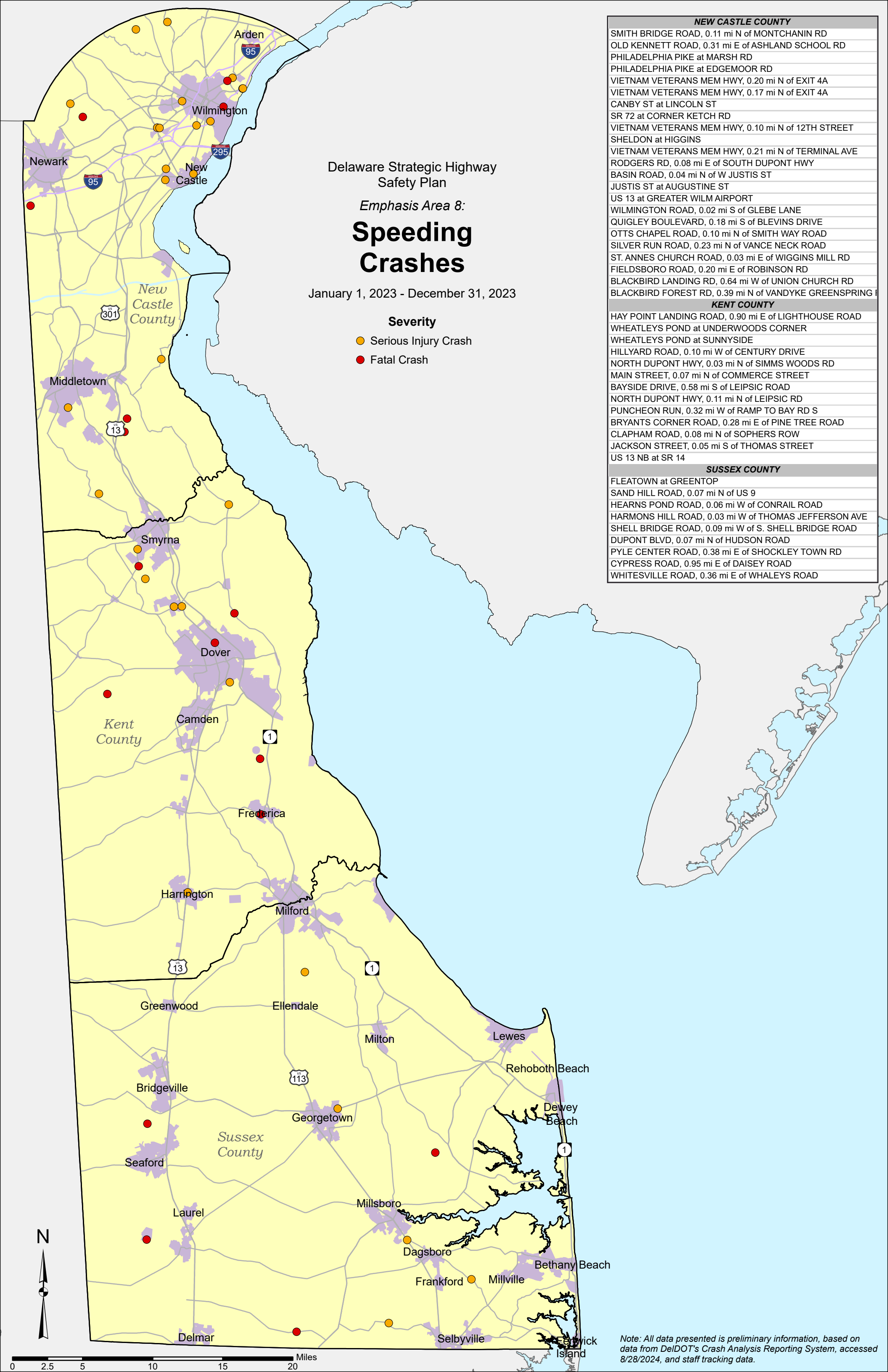
Severity

- Serious Injury Crash
- Fatal Crash

| NEW CASTLE COUNTY |
|---|
| OLD KENNETT ROAD, 0.31 mi E of ASHLAND SCHOOL ROAD |
| CONCORD PIKE, 0.02 mi N of MT LEBANON ROAD |
| PHILADELPHIA PIKE at DARLEY RD |
| CLERMONT at WILSON |
| SR 52 at HILLSIDE RD |
| PHILADELPHIA PIKE at MARSH RD |
| SR 7 at BRACKENVILLE RD |
| EDGEMOOR ROAD, 0.12 mi S of US 13 |
| VIETNAM VETERANS MEM HWY, 0.17 mi N of EXIT 4A |
| GOVERNOR PRINTZ BLVD at 30TH ST |
| GOVERNOR PRINTZ BLVD at 30TH ST |
| NORTHEAST BOULEVARD, 0.04 mi S of E 30TH ST |
| NORTHEAST BLVD. at VANDEVER AVE |
| SR 2 at SR 100 |
| FOURTH STREET, 0.07 mi S of SWEDES LANDING ROAD |
| SHELDON at HIGGINS |
| S MARYLAND AVENUE, 0.03 mi N of HAYDEN AVENUE |
| SR 7 at HENDRY DR |
| VIETNAM VETERANS MEM HWY, 0.21 mi W of RAMP FROM US 13 |
| NORTH DUPONT HWY, 0.06 mi N of RAMP TO I-495 |
| MITCH RD at DELAWARE AVE |
| CAPITOL TRAIL, 0.03 mi E of PEIKEN AVENUE |
| SR 2 at BREWSTER DR |
| SPRINGLAKE at DARBY |
| JOHN F KENNEDY MEM HWY, 0.27 mi E of RAMP FROM SR 9 |
| RAMP at KOREAN WAR VETERANS MEM HWY |
| S COLLEGE AVENUE, 0.02 mi S of KENT WAY |
| COURTNEY at ACADEMY |
| JOHN F KENNEDY MEM HWY, 0.01 mi N of CHRISTIANA RD |
| KOREAN WAR VETS MEM HWY, 0.04 mi N of RAMP FROM CHRISTIANA RD |
| 2ND at S DUPONT HWY |
| SR 72 at SCOTTFIELD DR |
| SR 896 at WELSH TRACT RD |
| RIVER ROAD, 0.04 mi N of RIVEREDGE DRIVE |
| GLASGOW BYPASS, 0.19 mi S of OLD BALTIMORE PIKE |
| SALEM CHURCH ROAD, 0.10 mi N of PULASKI HWY |
| PULASKI HWY at BECKS WOODS DR |
| US 40 at AIKEN AVENUE |
| WRANGLE HILL ROAD, 0.05 mi W of WILLIAMETTE DRIVE |
| FIFTH STREET, 0.66 mi E of CLARKS CORNER RD |
| HUNTERS RUN at RED LION |
| HOWELL SCHOOL ROAD, 0.04 mi W of WOODS ROAD |
| 5TH ST at CLINTON ST |
| STONEWALL at FAIRVIEW |
| CHOPTANK RD at BETHEL CHURCH RD |
| PORT PENN ROAD, 0.14 mi E of THORNTOWN ROAD |
| US 301 at MARL PIT RD |
| SILVER RUN ROAD, 0.23 mi N of VANCE NECK ROAD |
| N. BROAD STREET, 0.15 mi N of GREENLAWN BLVD |
| KOREAN WAR VETERANS MEM. HWY, 0.17 mi S of EXIT 136 |
| US 301 at LEVELS ROAD |
| ST. ANNES CHURCH ROAD, 0.03 mi E of WIGGINS MILL RD |
| STRAWBERRY LANE, 0.40 mi W of LEVELS ROAD |
| HARVEY STRAUGHN ROAD, 0.42 mi E of BLACK STALLION ROAD |
| VANDYKE GREENSPRING ROAD, 0.08 mi E of SCOTT LANE |
| KENT COUNTY |
| HAY POINT LANDING ROAD, 0.09 mi N of FLORIO RD |
| SUNNYSIDE at DUPONT |
| SUNNYSIDE at COOK |
| WHEATLEYS POND at UNDERWOODS CORNER |
| DUPONT HWY at BIG WOODS RD |
| US 13 at RD 331 |
| ALLEY 116 at CECIL |
| KENTON RD at GREENWAY LN |
| RIVER at WATER |
| HORSEPOND ROAD, 0.16 mi S of LAFFERTY LANE |
| DUPONT at LOTUS |
| PUNCHEON RUN, 0.32 mi W of RAMP TO US 113 |
| POW/MIA PARKWAY, 0.26 mi N of WYOMING MILL RD SPUR |
| HAZLETTVILLE ROAD, 0.06 mi W of CARDINAL HILLS PARKWAY |
| LEBANON at RAMP |
| HONEYSUCKLE ROAD, 0.49 mi N of WILLOW TREE CIRCLE |
| HONEYSUCKLE ROAD, 0.50 mi N of WILLOW TREE CIRCLE |
| FIRETOWER ROAD, 0.12 mi E of GELDEN ROAD |
| CHURCH HILL ROAD, 0.18 mi S of BOWMAN ROAD |
| DUPONT at HAMMONDTOWN |
| SUSSEX COUNTY |
| COASTAL HWY, 0.25 mi W of ARGOS CORNER ROAD |
| COASTAL HWY, 0.03 mi S of BAKERFIELD ROAD |
| SHIRLEY'S ROAD, 0.15 mi W of TULL ROAD |
| COASTAL HWY, 0.11 mi S of HUDSON ROAD |
| CAVE NECK ROAD, 0.08 mi W of E MILL RUN |
| WESCOATS ROAD at MARSH ROAD |
| COASTAL HWY at TULIP DR |
| MARKET at CANNON |
| SR 1 at SR 24 |
| COASTAL HWY at PARSONAGE |
| DUPONT BOULEVARD, 0.09 mi S of RL FIELD DR |
| HOLLAND GLADE ROAD, 0.10 mi S of SANDALWOOD DR |
| COASTAL HWY, 0.29 mi S of MUNCHY BRANCH RD |
| HEBRON ROAD, 0.04 mi N of CANAL CROSSING ROAD |
| COASTAL HWY, 0.09 mi S of HOLLAND GLADE ROAD |
| SR 1 at BAY VISTA RD |
| ROBINSON at COASTAL HWY |
| BAKER ROAD, 0.13 mi W of BUCKS BRANCH ROAD |
| SAND HILL ROAD, 0.07 mi N of US 9 |
| SUSSEX HWY, 0.13 mi S of CANNON RD |
| PARK AVENUE, 0.11 mi S of SPRINGFIELD ROAD |
| HERRING RUN at MEARS |
| SR 20 at MARKET ST |
| RIVER ROAD, 0.04 mi N of RIVERVIEW DRIVE |
| FIRE TOWER ROAD, 0.08 mi S of COOL BRANCH ROAD |
| SUSSEX at OAKELS |
| DUPONT BOULEVARD, 0.02 mi N of SHEEP PEN ROAD |
| RADISH ROAD, 0.12 mi W of DELAWARE AVE |
| MILLSBORO HIGHWAY at LEWIS ROAD |
| SR 26 at OLD MILL RD |
| DUPONT BOULEVARD, 0.27 mi N of CLAYTON ST |
| SR 26 at WEST AVE |
| BAYARD ROAD, 0.18 mi N of ZION CHURCH ROAD |
| WEST LINE ROAD, 0.12 mi N of DICKERSON ROAD |

Note: All data presented is preliminary information, based on data from DelDOT's Crash Analysis Reporting System, accessed 8/28/2024, and staff tracking data.





Delaware Strategic Highway
Safety Plan

Emphasis Area 8:

Speeding
Crashes

January 1, 2023 - December 31, 2023

Severity

- Serious Injury Crash
- Fatal Crash

| NEW CASTLE COUNTY |
|---|
| SMITH BRIDGE ROAD, 0.11 mi N of MONTCHANIN RD |
| OLD KENNETT ROAD, 0.31 mi E of ASHLAND SCHOOL RD |
| PHILADELPHIA PIKE at MARSH RD |
| PHILADELPHIA PIKE at EDMOOR RD |
| VIETNAM VETERANS MEM HWY, 0.20 mi N of EXIT 4A |
| VIETNAM VETERANS MEM HWY, 0.17 mi N of EXIT 4A |
| CANBY ST at LINCOLN ST |
| SR 72 at CORNER KETCH RD |
| VIETNAM VETERANS MEM HWY, 0.10 mi N of 12TH STREET |
| SHELDON at HIGGINS |
| VIETNAM VETERANS MEM HWY, 0.21 mi N of TERMINAL AVE |
| RODGERS RD, 0.08 mi E of SOUTH DUPONT HWY |
| BASIN ROAD, 0.04 mi N of W JUSTIS ST |
| JUSTIS ST at AUGUSTINE ST |
| US 13 at GREATER WILM AIRPORT |
| WILMINGTON ROAD, 0.02 mi S of GLEBE LANE |
| QUIGLEY BOULEVARD, 0.18 mi S of BLEVINS DRIVE |
| OTTS CHAPEL ROAD, 0.10 mi N of SMITH WAY ROAD |
| SILVER RUN ROAD, 0.23 mi N of VANCE NECK ROAD |
| ST. ANNES CHURCH ROAD, 0.03 mi E of WIGGINS MILL RD |
| FIELDSBORO ROAD, 0.20 mi E of ROBINSON RD |
| BLACKBIRD LANDING RD, 0.64 mi W of UNION CHURCH RD |
| BLACKBIRD FOREST RD, 0.39 mi N of VANDYKE GREENSPRING I |
| KENT COUNTY |
| HAY POINT LANDING ROAD, 0.90 mi E of LIGHTHOUSE ROAD |
| WHEATLEYS POND at UNDERWOODS CORNER |
| WHEATLEYS POND at SUNNYSIDE |
| HILLYARD ROAD, 0.10 mi W of CENTURY DRIVE |
| NORTH DUPONT HWY, 0.03 mi N of SIMMS WOODS RD |
| MAIN STREET, 0.07 mi N of COMMERCE STREET |
| BAYSIDE DRIVE, 0.58 mi S of LEIPSIC ROAD |
| NORTH DUPONT HWY, 0.11 mi N of LEIPSIC RD |
| PUNCHEON RUN, 0.32 mi W of RAMP TO BAY RD S |
| BRYANTS CORNER ROAD, 0.28 mi E of PINE TREE ROAD |
| CLAPHAM ROAD, 0.08 mi N of SOPHERS ROW |
| JACKSON STREET, 0.05 mi S of THOMAS STREET |
| US 13 NB at SR 14 |
| SUSSEX COUNTY |
| FLEATOWN at GREENTOP |
| SAND HILL ROAD, 0.07 mi N of US 9 |
| HEARNS POND ROAD, 0.06 mi W of CONRAIL ROAD |
| HARMONS HILL ROAD, 0.03 mi W of THOMAS JEFFERSON AVE |
| SHELL BRIDGE ROAD, 0.09 mi W of S. SHELL BRIDGE ROAD |
| DUPONT BLVD, 0.07 mi N of HUDSON ROAD |
| PYLE CENTER ROAD, 0.38 mi E of SHOCKLEY TOWN RD |
| CYPRESS ROAD, 0.95 mi E of DAISEY ROAD |
| WHITESVILLE ROAD, 0.36 mi E of WHALEYS ROAD |

Note: All data presented is preliminary information, based on data from DeIDOT's Crash Analysis Reporting System, accessed 8/28/2024, and staff tracking data.